




# CPS 10510/1 - Context map

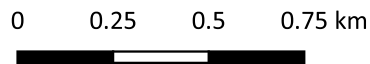


## Legend

-  CPS areas applied to clear
-  Local Government Authorities

## Roads

-  National Highway



Projection: GDA 2020

1:15,000



GOVERNMENT OF  
WESTERN AUSTRALIA